







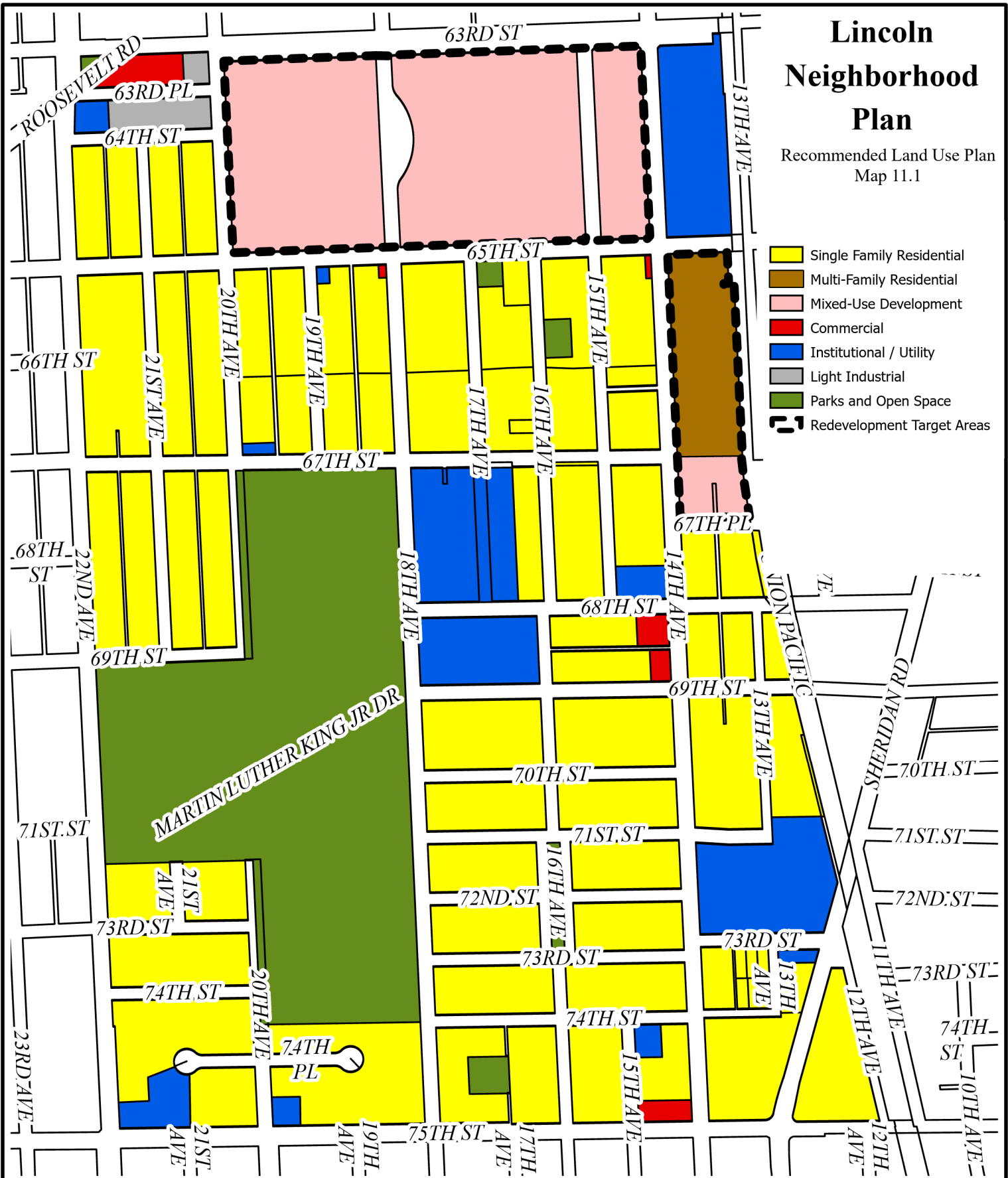


# Lincoln Neighborhood Plan

Recommended Land Use Plan  
Map 11.1

-  Single Family Residential
-  Multi-Family Residential
-  Mixed-Use Development
-  Commercial
-  Institutional / Utility
-  Light Industrial
-  Parks and Open Space
-  Redevelopment Target Areas



Comprehensive Plan Certificate			
City Plan Commission Resolution:	5-96	Date Adopted:	8-8-1996
Location	Lincoln Neighborhood Plan		
North:	63 <sup>rd</sup> Street	South:	75 <sup>th</sup> Street
East:	Union-Pacific Railroad	West:	22 <sup>nd</sup> Avenue
Amendment			
City Plan Commission Resolution:	12-21	Date Amended:	10-28-2021
Location	6523 14 <sup>th</sup> Avenue		
Change	Mixed Use to Multi-Family Residential		

