

ORDINANCE NO. 15-16

SPONSOR: CITY PLAN COMMISSION


**TO CREATE SUBSECTION 18.02 vv. OF THE ZONING  
ORDINANCE TO AMEND THE LAND USE PLAN MAP  
FOR THE CITY OF KENOSHA: 2035**



The Common Council of the City of Kenosha, Wisconsin, do ordain as follows:

**Section One:** Subsection 18.02 vv. of the Zoning Ordinance for the City of Kenosha, Wisconsin, is hereby created as follows:

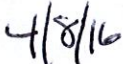
vv. By map C1-16 on file with the Department of Community Development and Inspections.

**Section Two:** This Ordinance shall become effective upon passage and publication.

ATTEST:  City Clerk  
Debra L. Salas

APPROVED:  Mayor   
Keith G. Bosman

Passed: April 4, 2016

Published: 

Drafted By:  
JONATHAN A. MULLIGAN  
Assistant City Attorney

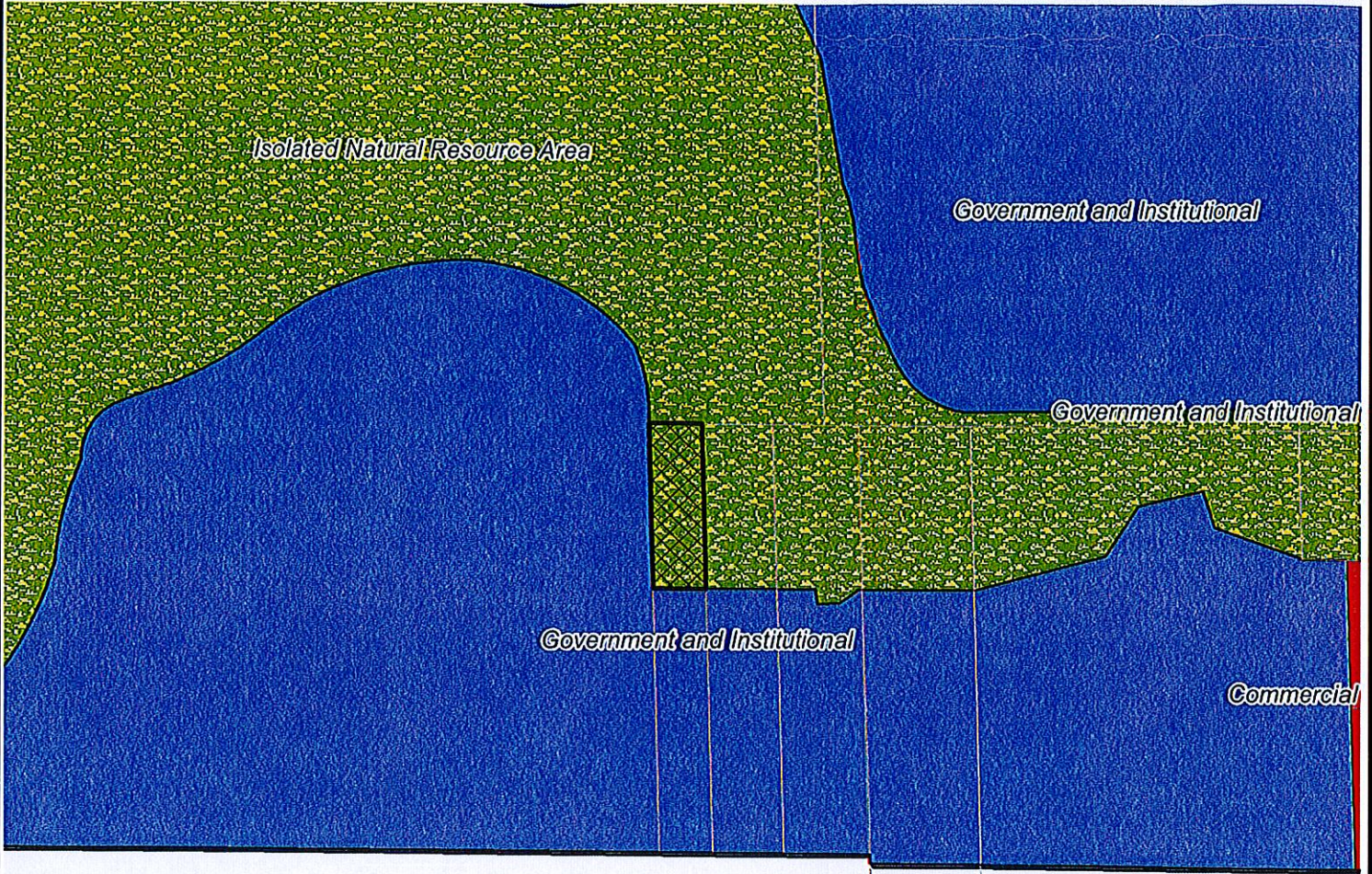
# City of Kenosha

## Comprehensive Land Use Plan Amendment

Kenosha County petition

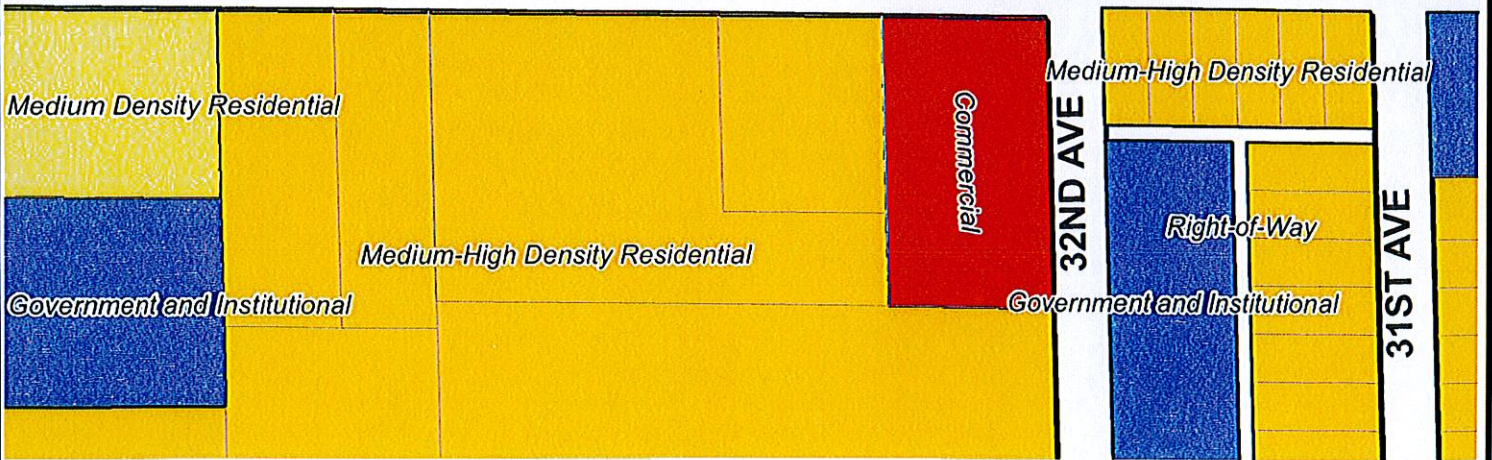
Supplement No. C1-16

Ordinance No. \_\_\_\_\_



Right-of-Way

WASHINGTON RD



### Property Requested to be changed from:

 Isolated Natural Resource Area to Government & Institutional

