

ORDINANCE NO. 29-14

SPONSOR: CITY PLAN COMMISSION

**TO CREATE SUBSECTION 18.02 dd. OF THE ZONING
ORDINANCE TO AMEND THE LAND USE PLAN MAP
FOR THE CITY OF KENOSHA: 2035**

The Common Council of the City of Kenosha, Wisconsin, do ordain as follows:

Section One: Subsection 18.02 dd. of the Zoning Ordinance for the City
of Kenosha, Wisconsin, is hereby created as follows:

dd. By map C3-14 on file with the Department of Community Development and
Inspections.

Section Two: This Ordinance shall become effective upon passage and
publication.

ATTEST:  City Clerk
Debra L. Salas

APPROVED:  Mayor
Keith G. Bosman

Passed: July 7, 2014

Published: July 11, 2014

Drafted By:
JONATHAN A. MULLIGAN
Assistant City Attorney

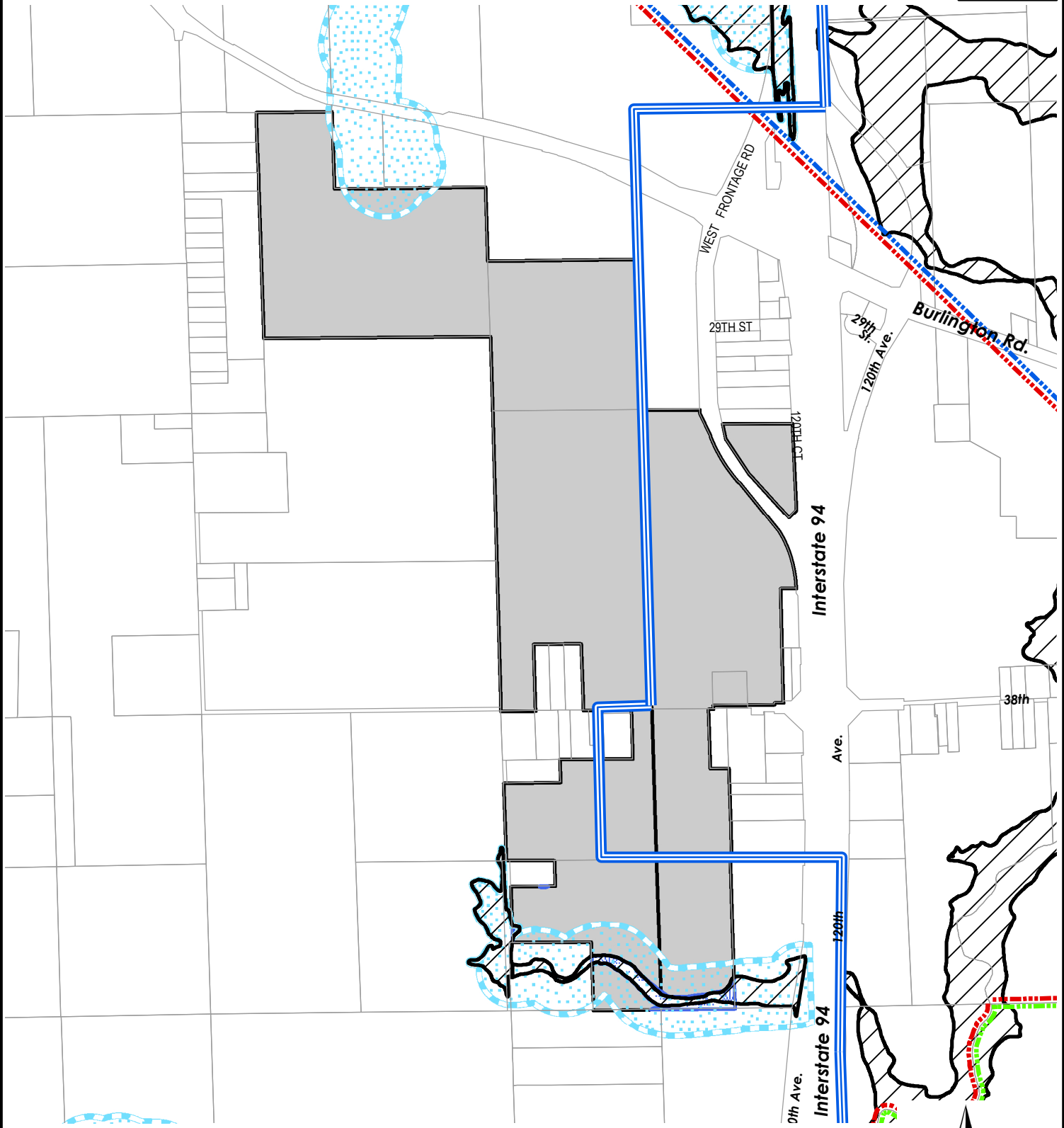
City of Kenosha

Comprehensive Plan Amendment





Supplement No. C3-14

Ordinance No.

Drissel, Peck & Rozhon Petition



Properties Requested to be Designated as:

-  Industrial
-  Wetland
-  100-Year Floodplain (Overlay)
-  Shoreland Zoning Area (Overlay)

 Existing Sanitary Sewer Service Area Boundary

