

ZONING ORDINANCE NO. 5-11

BY: THE MAYOR

**TO CREATE SUBSECTION 18.02 b. OF THE ZONING
ORDINANCE TO AMEND THE LAND USE PLAN MAP
FOR THE CITY OF KENOSHA: 2035**

The Common Council of the City of Kenosha, Wisconsin, do ordain as follows:

Section One: Subsection 18.02 b. of the Zoning Ordinance for the City of

Kenosha, Wisconsin, is hereby created as follows:


18.02 The comprehensive plan adopted in subsection 18.01 is amended by the following:

- a. By Common Council resolution 126-10 on file with the City Clerk.
- b. By map C1-10 on file with the Department of City Development.

Section Two: This Ordinance shall become effective upon passage and

publication.

ATTEST:  Deputy City Clerk
Debra L. Salas

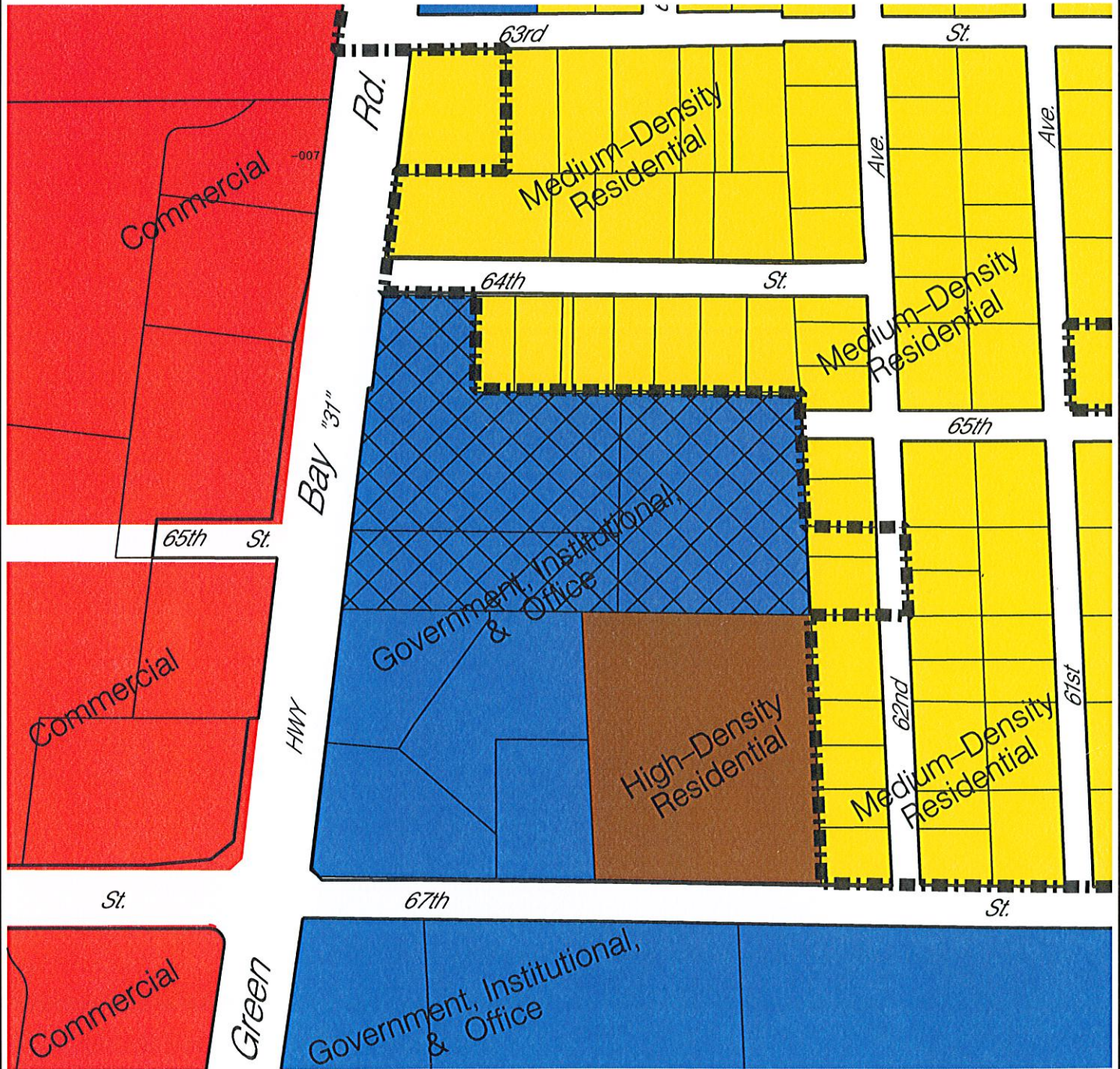
APPROVED:  Mayor
Keith G. Bosman

Passed: January 19, 2011

Published: January 28, 2011

CITY OF KENOSHA
 Comprehensive Plan Amendment Map

Map C1-10




Property requested to be changed from:



Government, Institutional, and Office to Commercial

NORTH



0 250'

